











# Ban Lung Town Map

## Ratanakiri Province, Cambodia

Ver. 3.1 © 7/2010 Tony Hobbs  
Use with Attribution (CC-by-SA 3.0 license)

-  Restaurant
-  Restaurant / Bar
-  Hotel / Restaurant
-  Hotel
-  Internet Café
-  Shop
-  NGO / Gov't Office
-  Bike, Moto Hire
-  Tour Guide/Bus Bookings
-  Laundry

To: Waterfalls,  
Phnom Penh,  
Stung Treng, Lumphat

Reclining Buddha  
Wat Aran  
Hwy 78  
ADHOC  
Sal's  
CEDAC / ETEA  
Medicine de la Nature  
Sok Eng GH

Heng Heng  
Boeung Keng San  
Boeung Kan Siang  
Ratanakiri Referral Hospital  
Laos Restaurant  
PHD  
Coconut Shake  
MiniMart  
Terres Rouges  
PSF (Psicologos Sin Fronteras)  
Lakeside Chheng Lok  
Lakeside  
Lakeview Lodge  
Monuments  
Gendarmerie  
Sports Stadium  
Star Hotel  
Caritas  
Ockenden  
Krou Yeung Centre  
Sovannkiri  
Coconut Shake 2  
Kim Lay  
DPA  
FA&WP  
IOM  
Health Unlimited (HPA)  
Prasac  
BMAP  
Khmer Food  
AMK  
ACLEDA Bank & ATM  
Ban Lung Market  
Old Bus Stop  
Tanam  
Soup 63  
Dutch Co & Co / Apocalypse  
Parrot  
Sophat  
Tribal Hotel  
A'dam  
Borann Lodge  
Tree Tops GH

PHONE LIST	
Police	012 755 051
Medivac	012 584 103
<b>Restaurant / Delivery</b>	
A'dam	012 411 115
Gecko	012 422 228

(Not exactly to scale)

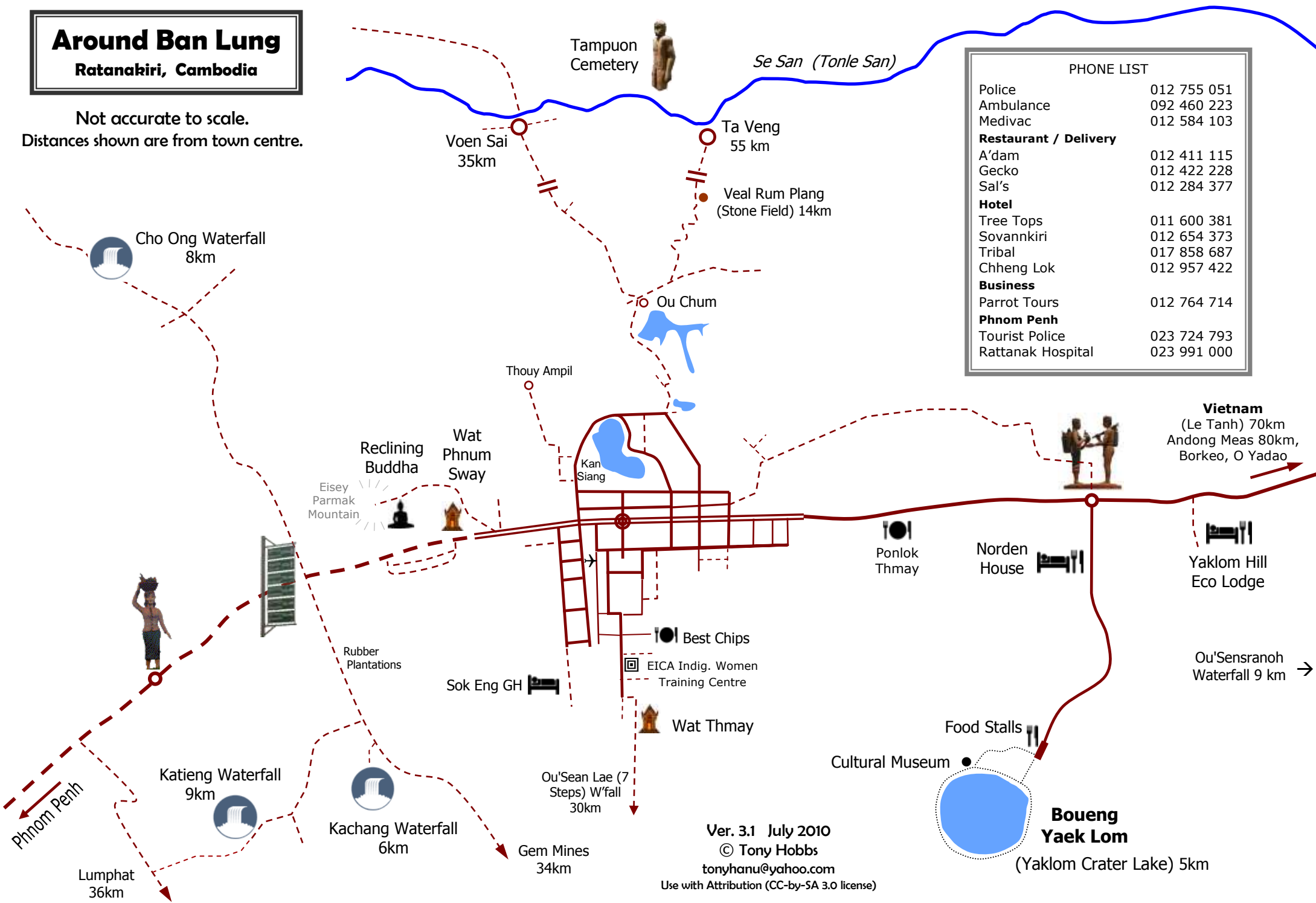
- Virachey NP
- Agriculture
- Forestry
- Ratanak Lina Electricity
- DWHH (GAA)
- High School
- Yaklom Lake, Vietnam

# Around Ban Lung

Ratanakiri, Cambodia

Not accurate to scale.

Distances shown are from town centre.



PHONE LIST	
Police	012 755 051
Ambulance	092 460 223
Medivac	012 584 103
<b>Restaurant / Delivery</b>	
A'dam	012 411 115
Gecko	012 422 228
Sal's	012 284 377
<b>Hotel</b>	
Tree Tops	011 600 381
Sovannkiri	012 654 373
Tribal	017 858 687
Chheng Lok	012 957 422
<b>Business</b>	
Parrot Tours	012 764 714
<b>Phnom Penh</b>	
Tourist Police	023 724 793
Rattanak Hospital	023 991 000

**Vietnam**  
 (Le Tanh) 70km  
 Andong Meas 80km,  
 Borkeo, O Yadao

Ponlok Thmay  
 Norden House  
 Yaklom Hill Eco Lodge

Ou'Sensranoh Waterfall 9 km →

Food Stalls  
 Cultural Museum  
**Boueng Yaek Lom**  
 (Yaklom Crater Lake) 5km

Phnom Peith  
 Lumphat 36km

Katieng Waterfall 9km

Kachang Waterfall 6km

Gem Mines 34km

Ou'Sean Lae (7 Steps) W'fall 30km

Wat Thmay

EICA Indig. Women Training Centre

Best Chips

Sok Eng GH

Rubber Plantations

Eisey Parmak Mountain

Reclining Buddha

Wat Phnum Sway

Thouy Ampil

Kan Siang

Ou Chum

Veal Rum Plang (Stone Field) 14km

Ta Veng 55 km

Voen Sai 35km

Tampoun Cemetery

Se San (Tonle San)

Ver. 3.1 July 2010  
 © Tony Hobbs  
 tonyhanu@yahoo.com  
 Use with Attribution (CC-by-SA 3.0 license)